

A Walkers' Guide

Always try to keep to the path to avoid trespass. If the path is obstructed you are allowed to seek a reasonable way round the obstruction, taking care to avoid damage. Please report the obstruction to the highway authority.

Remember to close gates behind you. Straying can cause damage or spread disease and carelessness may lead to tragedy.

To avoid harm or distress to farm animals and wildlife it is best to leave dogs at home. If you have to bring them they should be kept on a leash.

If your route takes you onto a road keep to the right, facing oncoming traffic, and use the verge if one exists.

Always wear suitable clothing and footwear for the season, and remember to allow plenty of time to complete your chosen walk.

Remember that every piece of land in the countryside belongs to someone, so please treat it with respect and other walkers will be welcome.

If you experience any difficulty on your walk, such as barbed wire, locked gates or damaged stiles and foot bridges, please report them to either of the following:

Northamptonshire, County Surveyor, Northampton, Tel: [0604] 236701

Farndish, Bedfordshire, County Surveyor, Bedford, Tel: [0234] 63222

Credits

Wollaston Parish Council.

Text by Richard Hall.

Further research from Wollaston, Portrait of a Village" by David Hall. Published by Wollaston Society. [available in Northamptonshire Libraries]

Original Illustration by Mike Hollowell.


Mr. Sumner, Tower Farm, Wollaston. } land owners.
Mr. J. Saxby, Manor Farm, Farndish. }

Produced by:- "Countryside Access" under a Community Programme contract with the Manpower Services Commission.

Design & Artwork by Julien M. Ansell.

Countryside Walks

Wollaston



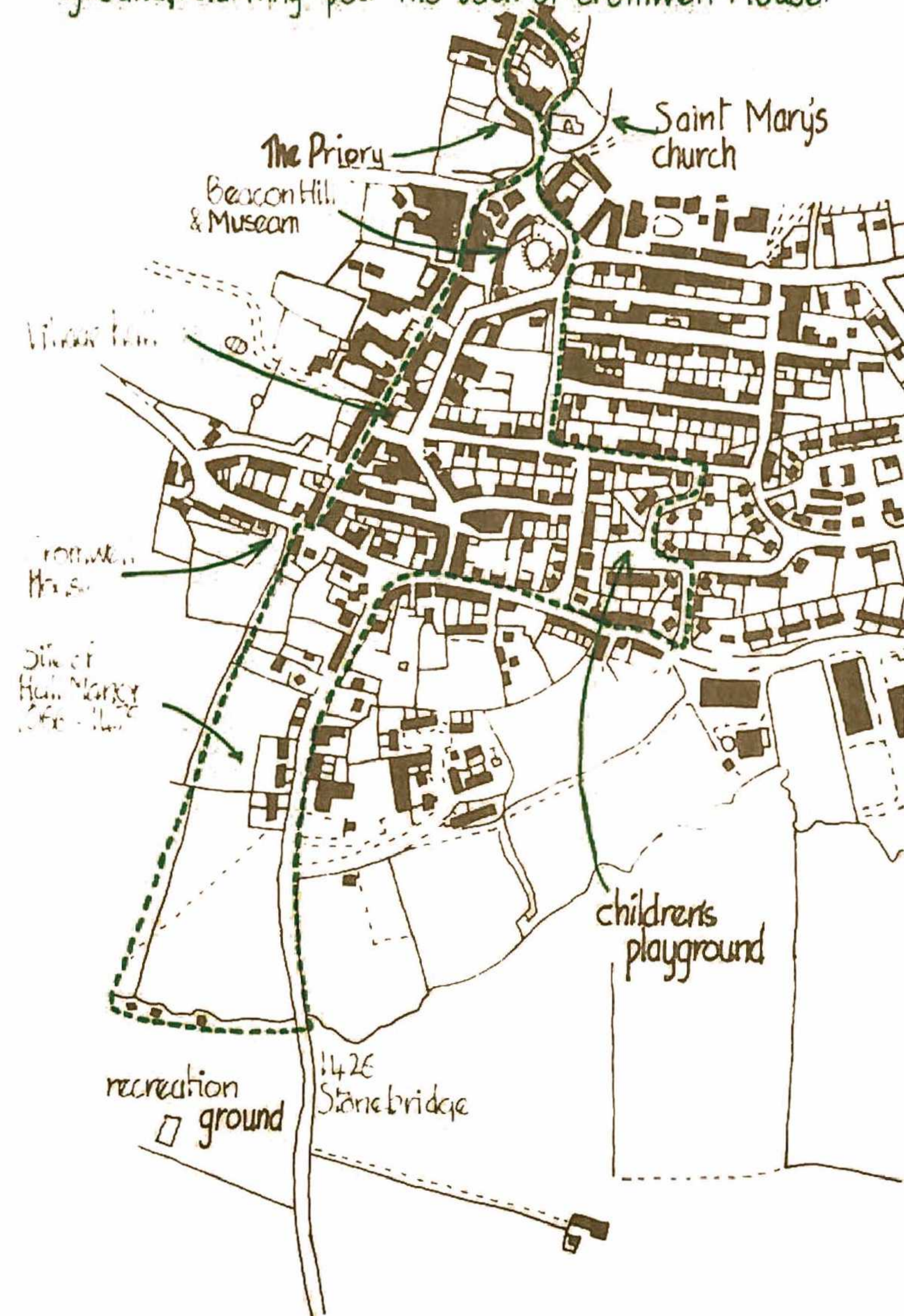
St. Mary's Church



Northamptonshire Leisure and Libraries

The Village Walk 2ml.

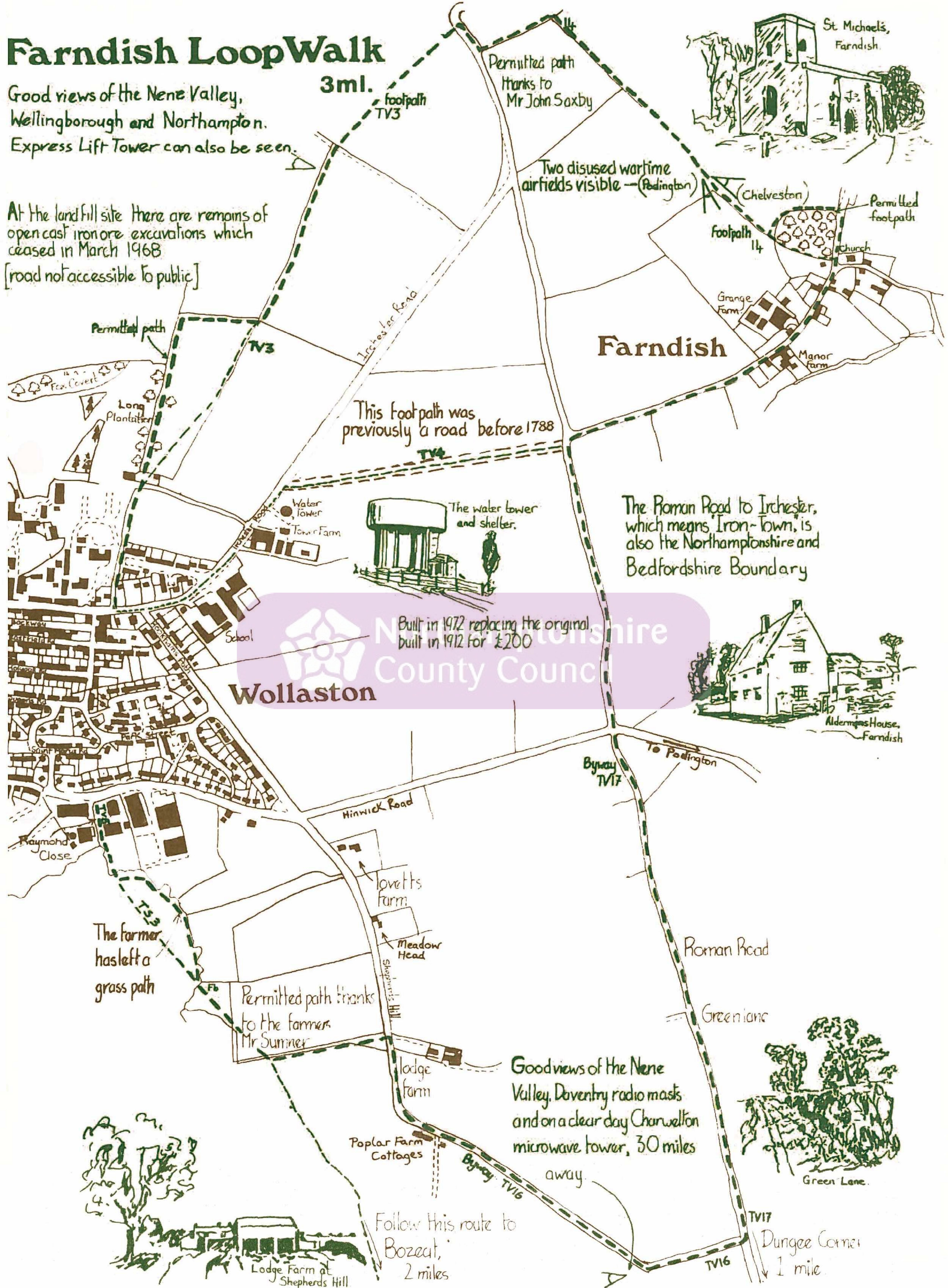
Park at the Village Hall & go east along the High Street to the Post Office at the side of which is a path to the village museum and Beacon Hill. On up to the church of Saint Mary through the church yard, down Church Lane and back up Hickmire. This is probably the oldest part of the village. Follow the map to the childrens play ground in Saint Mary's Road and then onto the recreation ground, returning past the back of Cromwell House.



Farndish Loop Walk

3mi.
Good views of the Nene Valley,
Wellingborough and Northampton.
Express Lift Tower can also be seen.

At the landfill site there are remains of
open cast iron ore excavations which
ceased in March 1968
[road not accessible to public]



Permitted path
Thanks to
Mr John Saxby

Two disused wartime
airfields visible -- (Podington)



(Chelveston)

Footpath
14

Permitted
footpath

Farndish

This footpath was
previously a road before 1788

TV4

The Roman Road to Irchester,
which means Iron-Town, is
also the Northamptonshire and
Bedfordshire Boundary



Built in 1972 replacing the original,
built in 1912 for £200

Wollaston

Northamptonshire
County Council



Byway
TV17

To Podington

Roman Road

Green Lane



Good views of the Nene
Valley, Coventry radio masts
and on a clear day Charwellton
microwave tower, 30 miles
away.

TV17

Dungee Corner
1 mile

TV16

Follow this route to
Bozeat,
2 miles



Lodge Farm at
Shepherds Hill

The farmer
has left a
grass path

Permitted path thanks
to the farmers
Mr Sumner

Lodge
farm

Poplar Farm
Cottages

Meadow
Head

lovetts
farm

Hinwick Road

School

Water
tower

Tower Farm

Long
Plantation

Permitted path

Irchester Road

TV3

St Michaels,
Farndish.

Church

Grange
Farm

Manor
farm

Aldermans House,
Farndish

Green Lane.

Raymond
Close

Saint
Proctor

Wollaston
Road

Wollaston
Road

Wollaston
Road

Wollaston
Road

Wollaston
Road

Wollaston
Road

Wollaston
Road

Wollaston
Road

Great Doddington

Based upon Ordnance Survey Maps with the sanction of the Controller of Her Majesty's Stationary Office.
 Crown copyright reserved.
 Scale 1:10,000
 Ordnance Survey Map Nos. SP86 & 96

Strixton Walk 1 1/2 ml.

A popular walk to this pretty little village which belongs to the Queen. There are good views across the valley. The cottages and farms are neat and well kept. The church of St Romwald's is worth a closer look.

Three Lakes Walk 3 ml.

This walk will not be available until the gravel extraction is complete. Until then keep to the north side of the workings, coming back by using the road.

The Four Village Walk 8 ml.

This is a long walk taking in parts of Wollaston, Doddington, Grendon and Strixton. There are good views from Strixton or Doddington but most of the walk is along the valley bottom.

General Information

The parish of Wollaston, occupying a total of 2,840 acres is situated on undulating ground between the Bedfordshire boundary, to the east, and the River Nene, to the west, with Wollaston village having a population of 3,000. The original stone-built medieval village dates from the middle Saxon times. The village experienced late 19th century expansion, principally with the manufacture of footwear, and this is illustrated by the combination of narrow, twisting streets, light industry and residential areas. Although footwear is no longer a major source of employment it still features prominently with other industries. In 1985 the bypass to the west of the village was constructed and has alleviated many of the traffic problems.

Key:

- The Strixton Walk : - - - -
- The Four Village Walk : - - - - -
- Footbridge : Fb

